


















Map 19. Blue Rapids Provincial Recreation Area - Current Industrial Activity

Legend

-  Battery or Station
-  Well Site
-  Abandoned Well
-  Well Production Suspended
-  Abandoned or Discontinued Pipeline
-  Operating Pipeline
-  Permitted Pipeline
-  Highway 22
-  Roads
-  Stream
-  Lakes & Rivers
-  Blue Rapids Boundary
-  Eagle Point Boundary
-  Section 7 (gravel extraction)
-  Eagle Point Provincial Park
-  Blue Rapids Provincial Recreation Area
-  Town of Drayton Valley

